




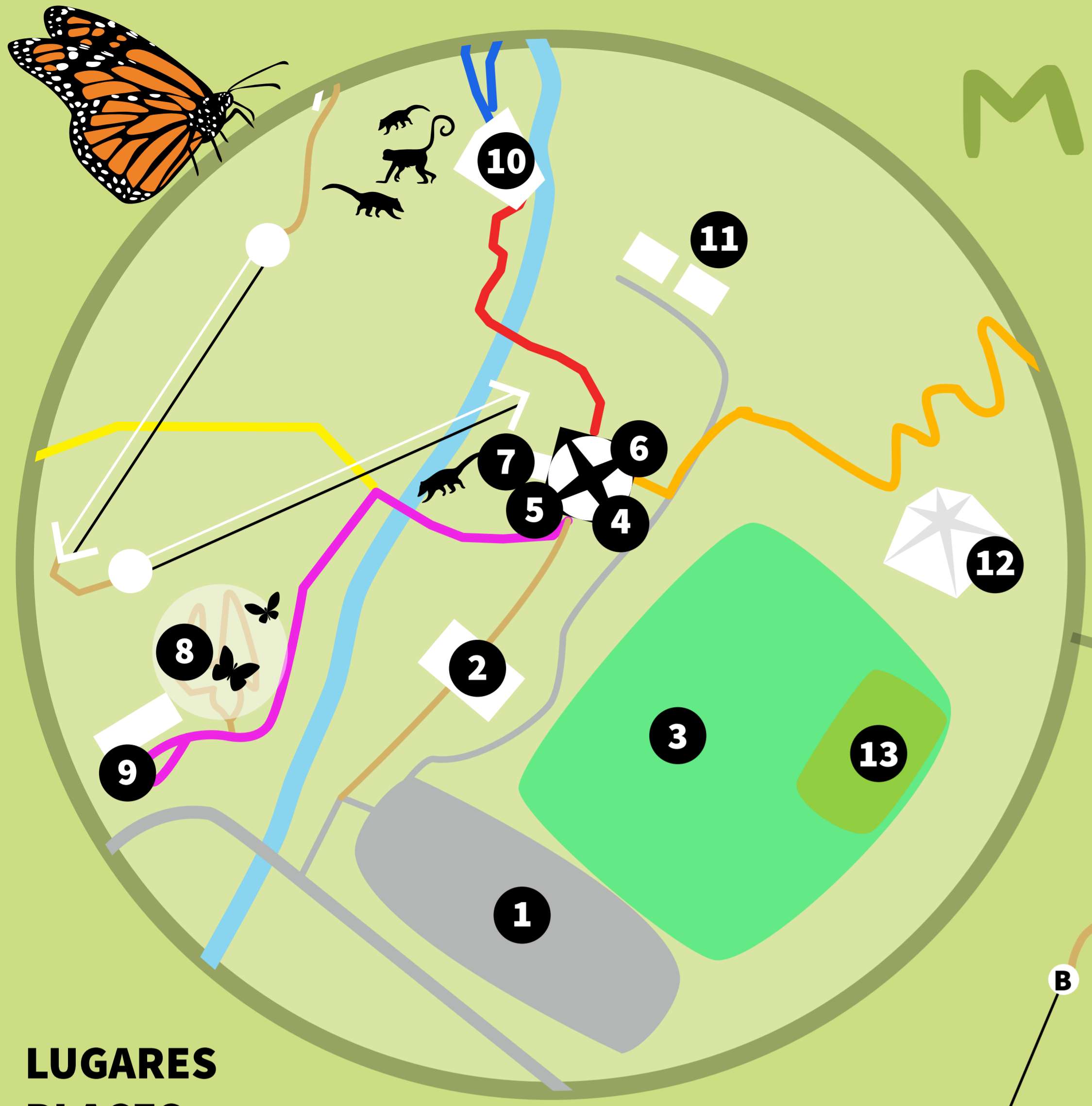


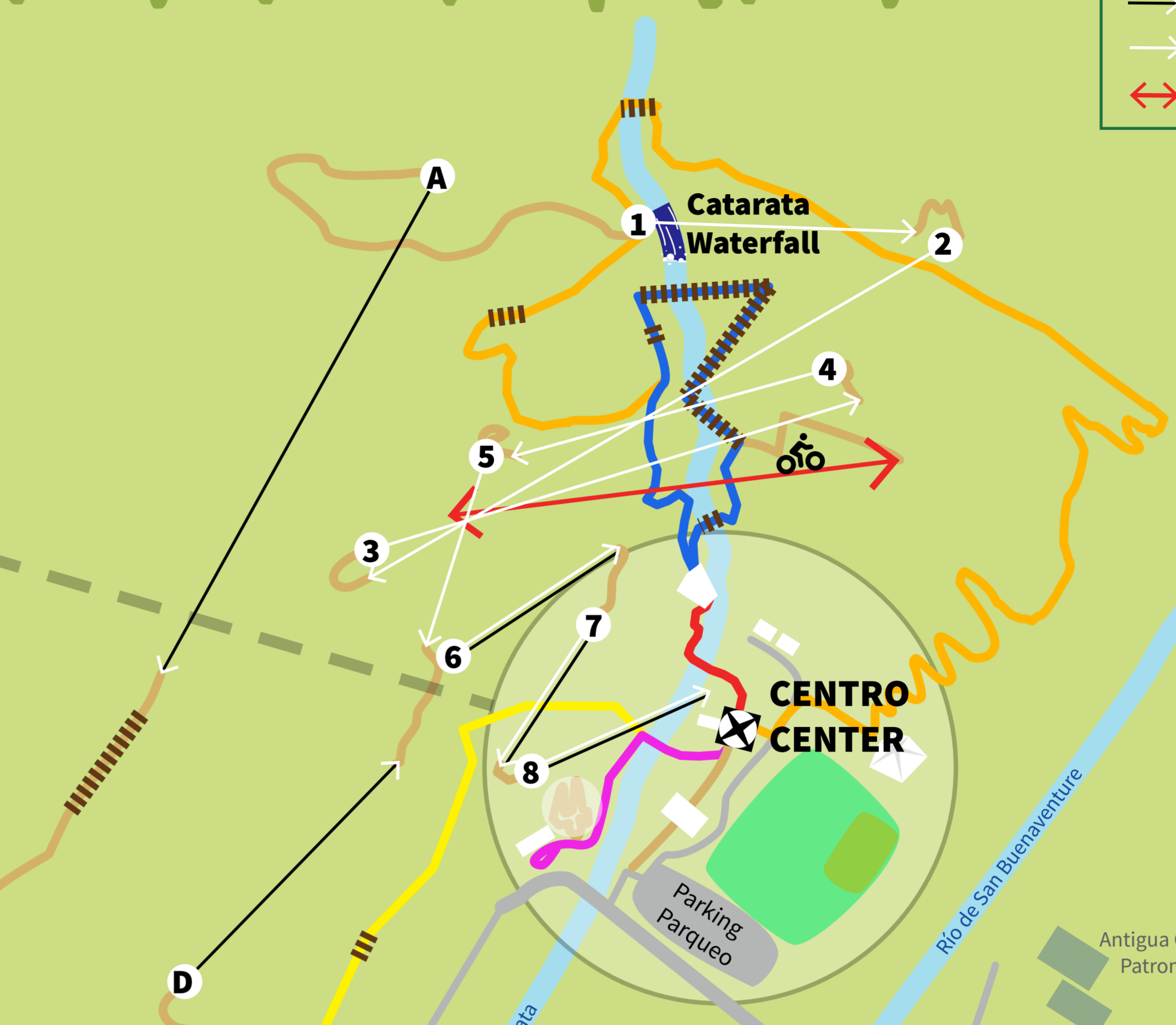
MAPA / MAP

-  sendero / trail
-  puente colgante / hanging bridge
-  cables ultra x-tremos
-  cables x-tremos
-  bicicable / zip bike



LUGARES / PLACES

- 1** Parqueo / Parking
- 2** Recepción / Reception
- 3** Campo de juegos / Playground
- 4** Baños / Toilets
- 5** Tienda e Info / Shop & Info
- 6** Restaurante / Restaurant
- 7** Terraza / Terrace
- 8** Mariposario / Butterfly Garden
- 9** Laboratorio / Laboratory
- 10** Plataforma / Deck
- 11** Alojamientos / Lodgings
- 12** Auditorio / Auditorium
- 13** Campamento / Camping



SENDEROS / TRAILS (distance from the visitor center)

- Mariposario / Butterfly Garden: 80m / 262 feet - 2min
- Orilla del lago / Beach: 640m / 2100 feet - 10-15min
- Plataforma (monos) / Deck (monkeys): 110m / 361 feet - 3-5min
- Catarata / Waterfall: 310m / 1017 feet - 8-15min
- Sendero largo / Long Nature Trail: 1260m / 4134 feet - 30-60min



TIROLESA / ZIP LINE

Ultra X-Tremos	X-Tremos
A → D & 6 → 8	1 → 8
7 cables, 2381m / 7812 feet	8 cables, 1290m / 4233 feet

A 290m / 951 feet	1 145m / 476 feet	5 150m / 492 feet
B 850m / 2789 feet	2 310m / 1017 feet	6 120m / 394 feet
C 860m / 2822 feet	3 253m / 830 feet	7 81m / 266 feet
D 80m / 262 feet	4 131m / 430 feet	8 100m / 328 feet



BICICABLE / ZIP BIKE

500m (250m x 2)* / 1640 feet (820 feet x 2)*
 Primera en Centro América / First in Central America / *Ida y vuelta / Round trip



LAGO ATITLÁN

SOLOLÁ

PANAJACHEL